Attachment A

P-1 MG Overall view of angle of char showing advancing fire, east side of Rice Canyon

P-2 MG Overall view of indicators showing advancing fire

P-3 MG View of exposed side

P-4 MG View of protected side

P-5 MG View of angle of char showing advancing fire

P-6 MG View of leaf freeze, showing wind direction

P-7 MG Close-up view of leaf freeze

P-8 MG View of end of power line

P-9 MG View of arcing on power line

P-10 MG Close-up view of arcing

P-11 MG Close-up view of arcing

P-12 MG Close-up view of arcing

P-13 MG View of fire area

P-14 MG View of broken power line

P-15 MG View of power line

P-16 MG View of beading on power line

P-17 MG View of angle of char showing advancing fire

P-18 MG View of angle of char showing advancing fire

P-19 MG View of angle of char showing advancing fire

P-20 MG View of angle of char showing advancing fire

P-21 MG Overall view of rocks used to show advancing fire

P-22 MG View of protected side of rock

P-23 MG View of exposed side of rock

P-24 MG Used to seperate photos

P-25 MG Overall view of Origin #1, with flags

P-26 MG Overall view of advancing indicators

P-27 MG View of angle of char, showing advancing fire

P-28 MG View of white ash, showing advancing fire

P-29 MG Overall view of Specific Origin Area, with flagging

P-30 MG Overall view of Specific Origin Area

P-31 MG View of lateral movement of fire, exposed side

P-32 MG View of protected side

P-33 MG View of lateral fire, exposed side

P-34 MG View of protected side

P-35 MG View of backing fire, exposed side

P-36 MG View of backing fire, protected side

P-37 MG View of backing fire, with power lines marked with white flags

P-38 MG Overall view of backing indicators

P-39 MG View of damage differential, showing backing fire

P-40 MG View of damage differential, showing backing fire

P-41 MG View of damage differential, showing lateral fire

P-42 MG View of advancing fire from SOA, protected side

P-43 MG View of exposed side

P-44 MG Close-up view of exposed side

P-45 MG View of SOA

P-46 MG View of SOA

P-47 MG View of power line

P-48 MG View of power line

P-49 MG View of SOA with power line

P-50 MG Close-up view of power line

P-51 MG View of arcing on power line

P-52 MG View of arcing and damage to power line

P-53 MG View of arcing and damage to power line

P-54 MG View of power line

P-55 MG View of downed power line, south of SOA

P-56 MG View of damage to power line



P-57 MG View of beading on end of power liine

P-58 MG Close-up view of damage to power line

P-59 MG View of beading on end of power line

P-60 MG Close-up view of beading

P-61 MG Close-up view of beading

P-62 MG Overall view of second origin, on west side of Rice Canyon

P-63 MG Overall view of advancing indicators, north of SOA

P-64 MG View of protected side of indicator

P-65 MG View of exposed side of indicator

P-66 MG View of exposed side of indicator, showing advancing fire

P-67 MG View of protected side of indicator

P-68 MG View of angle of char on ladder

P-69 MG View of angle of char, showing advancing fire

P-70 MG View of Pole #112340

P-71 MG Overall view of Pole #112340



P-72 MG View of top of Pole #112340

P-73 MG View of transformers on Pole #112340



P-74 MG View of connections on Pole #112340

P-75 MG View of connections on Pole #112340

P-76 MG View of lateral movement, SOA in background

P-77 MG View of exposed side of previous indicator

P-78 MG View of melted plastic, showing lateral movement of fire

P-79 MG Close-up view of melted plastic

P-80 MG Overall view of advancing indicator

P-81 MG Close-up view of cupping

P-82 MG Overall view of indicator showing advaning fire

P-83 MG Close-up view of cupping

P-84 MG View of downed power lines

P-85 MG View of downed power line, in SOA

P-86 MG Overall view of downed power line

P-87 MG Close-up view of arcing on power line

P-88 MG Close-up view of arcing on power line

P-89 MG View of power line hanging on west side of Rice Canyon Road

P-90 MG Close-up view of arcing on power line



P-91 MG Close-up view of arcing

P-92 MG Overall view of downed power line

P-93 MG Close-up view of damage power line

P-94 MG Close-up view of damaged power line